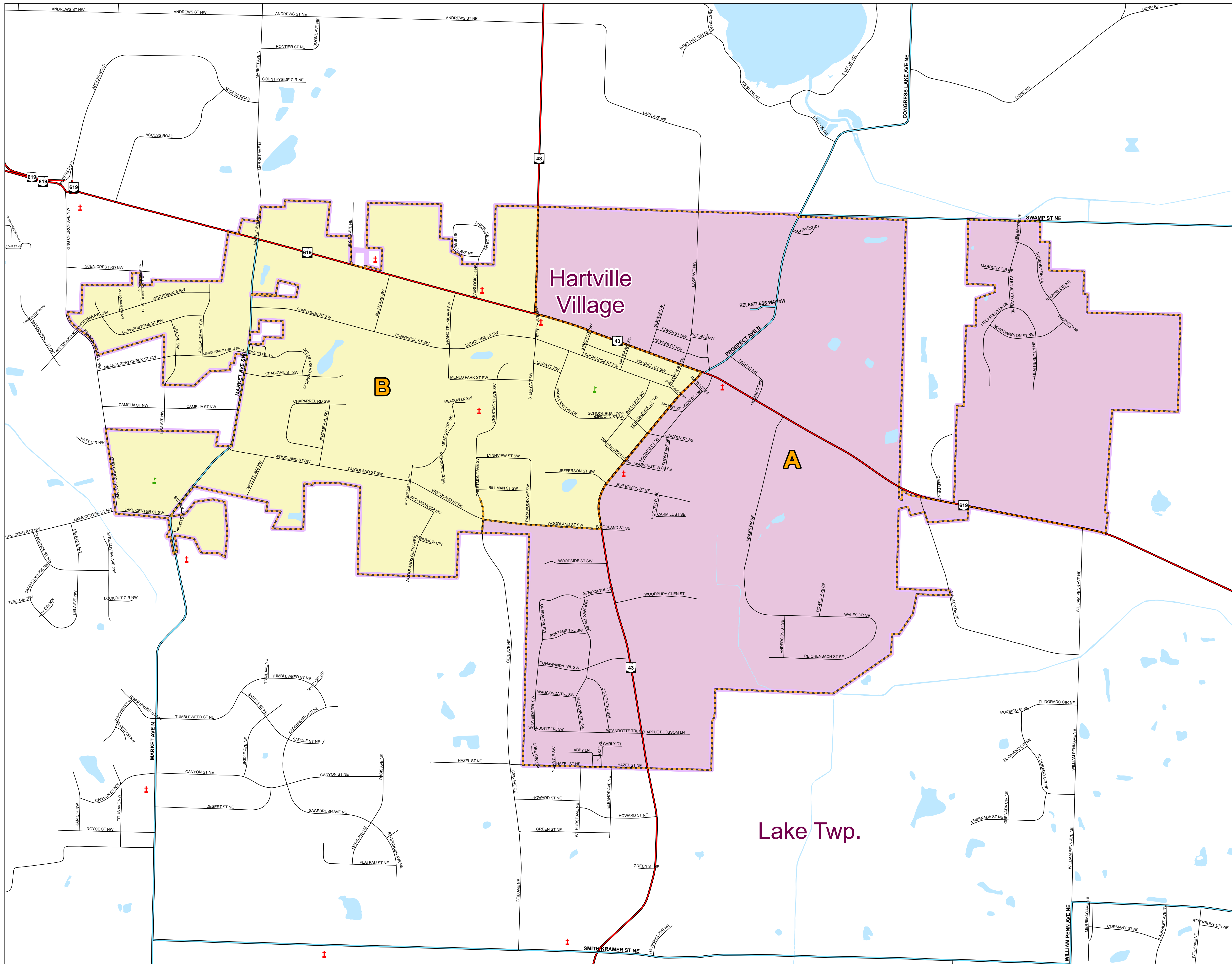
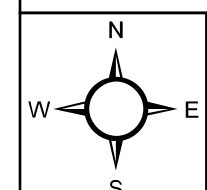
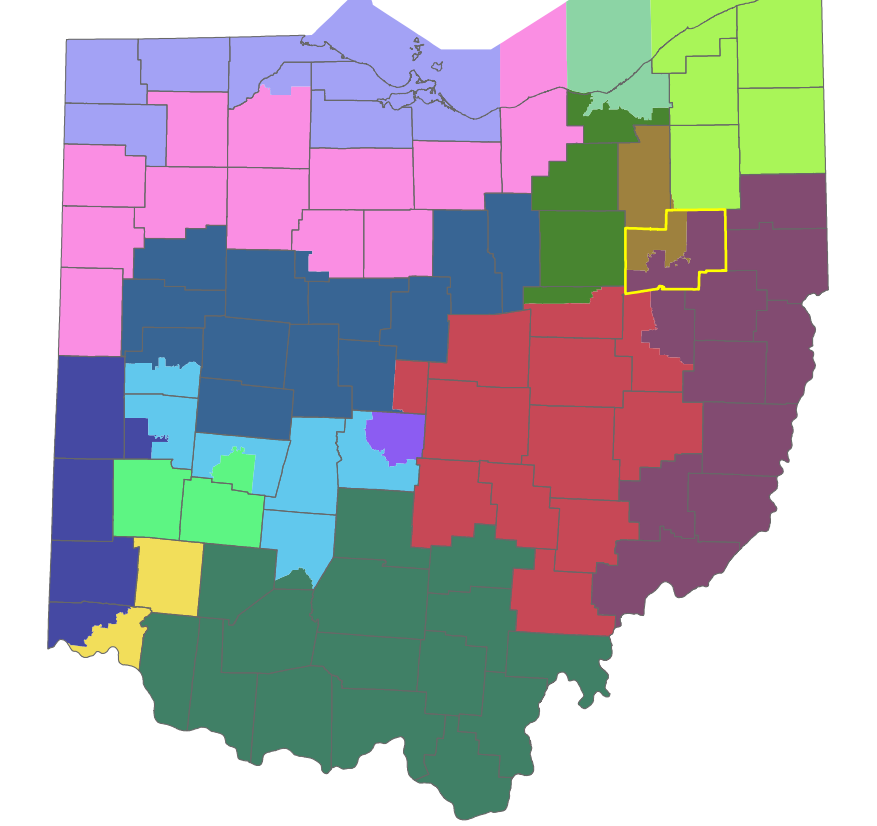


Board of Elections Precinct Map Hartville Village

- Church
- School
- Railroad
- BOE Precincts
- Precinct Name
- LAKE TWP A
- LAKE TWP B
- CVT Boundary



Congressional Districts
0 25 50 100 Miles



Legal Disclaimer: Public information data is furnished by the Stark County Auditor's Office, and must be accepted and used by the recipient with the understanding that the Stark County Auditor's Office makes no warranties, expressed or implied, concerning the accuracy, completeness, reliability, or suitability of this data. Furthermore, the Stark County Auditor's Office assumes no liability whatsoever associated with the use or misuse of such data. Source: Stark County Auditor's GIS Department 330-451-7193 <http://www.starkcountyohio.gov/auditor> Projection: State Plane Ohio North NAD 1983ft.

Date: 4/12/2022



Stark County Auditor's Office